



Fares

Fares are calculated on the number of zones you use in your journey.

Fare zone calculator		Destination zone							
Fare Zone	Origin zone	1	2	3	4	6	7	8	
1	1	2	2	2	3	4	4	4	
2	2	1	2	2	2	3	4	4	
3	2	2	1	2	2	3	3	3	
4	2	2	2	1	3	4	4	4	
6	3	3	2	3	1	2	2	2	
7	4	4	3	4	2	1	2	2	
8	4	4	3	4	2	2	1	1	

Ticket options

qconnect single

One - way ticket to reach your destination, including transfers within two hours on any qconnect service.

qconnect daily

Unlimited travel within the zones purchased until the last service scheduled on the day of issue, valid on all qconnect services.

qconnect weekly

Unlimited travel within the zones purchased for one week (seven consecutive days) from the date of issue, valid on all qconnect services.

Swipe'n'go card



The swipe'n'go card is used as an easy alternative for cash payments. Passengers can charge amounts to this card and use them for the purchase

of a bus ticket. The system deducts the amount from the card at the time of purchase. Passengers are also given a receipt that shows the balance of their card.

Currently regular passengers can access these cards at our bus depot. We encourage parents of school students to pick up cards directly from the bus depot in order for us to register these cards. That means if cards are lost they can be blacklisted from the system and the student can have the remaining balance restored on a new card.



Concessions

Information on discounts and concessions is available at www.qconnect.qld.gov.au.



Timetables

This timetable covers Bundaberg, Bargara and Burnett Heads. There is a separate timetable for Moore Park/Elliott heads operated by Stewart and Sons Coaches. All qconnect timetables available at www.qconnect.qld.gov.au.



Access and mobility

Many qconnect bus services are accessible. To determine if accessible bus services are available to you, please contact your qconnect operator.



Translating and Interpreting Service – 13 14 50

If you have any problems with reading and speaking English, contact the Translating and Interpreting Service on 13 14 50 for assistance, anywhere in Queensland at any time.



Travel tips

1. Visit www.qconnect.qld.gov.au to use the qconnect journey planner and access timetable information.
2. Plan to arrive at least five minutes prior to departure.
3. Check the approaching bus is the service you require by looking at the destination sign.
4. At designated bus stops, signal the driver clearly by placing your hand out as the bus approaches. Keep your arm extended until the driver indicates.
5. If you have a concession card, have it ready to show the driver.
6. Ask for a ticket by destination or by the number of zones you will cross.
7. Once you've boarded just sit back and enjoy the ride. If you need to stand, securely hold on to a handle.
8. Ring the stop bell at least 100 metres before your stop. If you are unsure where you should get off, ask the driver when you are boarding the bus and remain seated until the bus stops.
9. If crossing the road after alighting, wait for the bus to move away and check the road is clear.



Lost property

For all lost property enquiries, please enquire with your local bus operator.



Food and drink

Please refrain from eating or drinking on all qconnect bus services.



Travelling with a pram

When travelling during peak hours, or if the wheelchair space is occupied, prams and strollers will need to be stored in the luggage racks. At all other times you can travel with the child seated in the pram.



Safety and security

Keep your personal property with you at all times while travelling. Make sure your bag is closed and your valuables secured. If you see an unattended bag please report it to a staff member.

Security surveillance

Many buses in the qconnect network are equipped with closed circuit television cameras. If you have any concerns while travelling please speak to your bus driver.



Bicycles

Bicycles are not permitted on buses at any time. Cyclists are encouraged to use bike locker facilities where they are available.



No smoking/alcohol

Smoking is prohibited on all services. Alcohol may not be consumed on any service.

qconnect journey planner

The qconnect journey planner enables you to plan your trip in any Queensland town that has qconnect bus services. To access the journey planner, visit www.qconnect.qld.gov.au. Simply enter your trip details and get an instant trip summary.



Scan this code to connect directly with the qconnect journey planner.



For more information

- Timetables
 - Concessions
 - Access and mobility
- visit www.qconnect.qld.gov.au.

Due to unforeseen circumstances, details on this timetable may change. For up-to-date information visit qconnect for information on timetables, maps, fares, journey planning, special events and accessibility.

Your Bundaberg/Bargara/Burnett Heads bus operator



Duffys City Buses

ph: 4151 4226 or 1300duffys

fax: 3154 2811

info@duffysbuses.com.au

www.duffysbuses.com.au

43 Charlie Triggs Crescent

Thabeban Bundaberg 4670

© The State of Queensland
(Department of Transport and Main Roads) 2017
qconnect tt Bundaberg (Rte 1-5) updated/printed Nov 2017



Bundaberg Bargara Burnett Heads Bus timetable

Monday to Saturday

route servicing

1, 1A, 1B Avenell Hts/Avoca

2, 2A, 2B Kepnock, Svensson Hts

3, 3B Woongarra, Nth Bundaberg

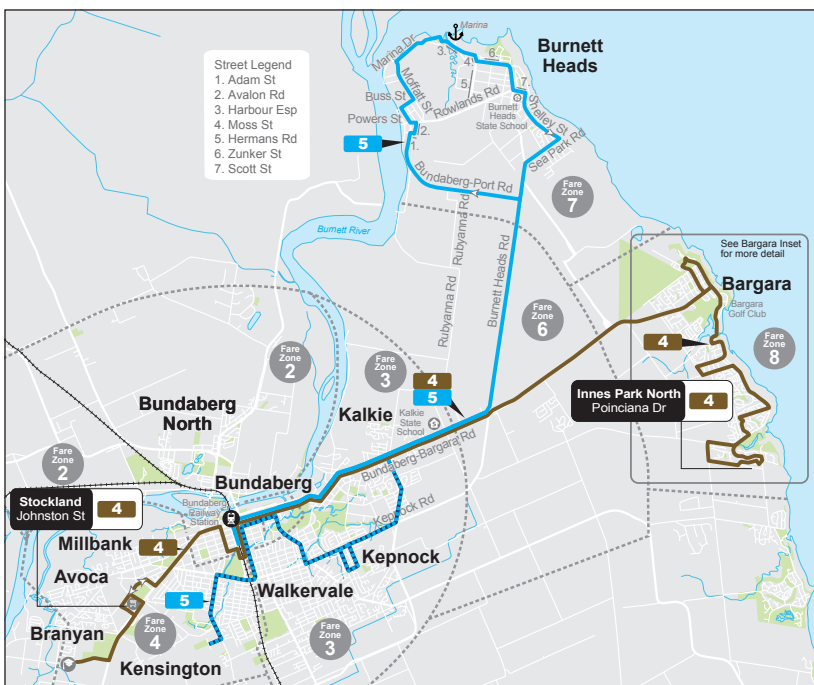
4 Bargara, Innes Park North

5 Burnett Heads

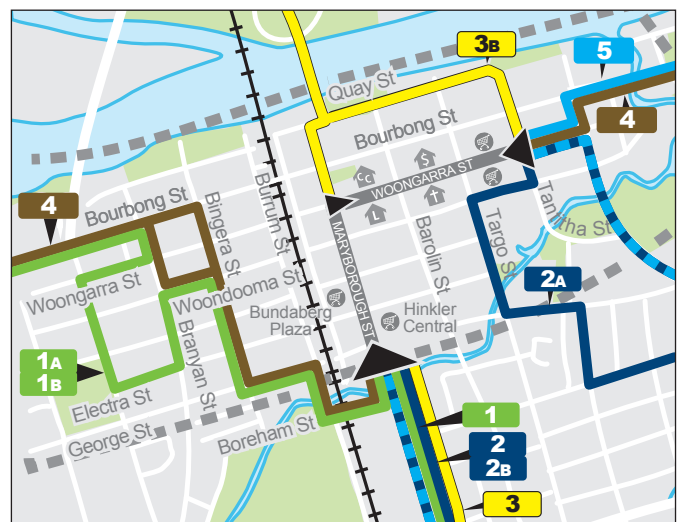
Stockland-University-Argyle Gardens shuttle

effective June 2015





Note No services Sundays or public holidays.



Route 1



City to Avenell Heights servicing Walkervale

major stops	Monday to Friday							Saturday				
	am	am	am	am	pm	pm	pm	am	am	am	am	pm
Woongarra St departures												
IGA / Church / Library	8.21	9.21	10.21	11.21	12.21	1.21	2.21	8.21	9.21	10.21	11.21	12.21
Hinkler Central	8.24	9.24	10.24	11.24	12.24	1.24	2.24	8.24	9.24	10.24	11.24	12.24
Maryborough St/Walker St	8.26	9.26	10.26	11.26	12.26	1.26	2.26	8.26	9.26	10.26	11.26	12.26
Walker/Water Sts	8.28	9.28	10.28	11.28	12.28	1.28	2.28	8.28	9.28	10.28	11.28	12.28
Dunn Rd	8.30	9.30	10.30	11.30	12.30	1.30	2.30	8.30	9.30	10.30	11.30	12.30
Cole/McCarthy Sts	8.35	9.35	10.35	11.35	12.35	1.35	2.35	8.35	9.35	10.35	11.35	12.35
Anderson/McCarthy Sts	8.37	9.37	10.37	11.37	12.37	1.37	2.37	8.37	9.37	10.37	11.37	12.37
McCarthy St/Elliott Heads Rd	8.39	9.39	10.39	11.39	12.39	1.39	2.39	8.39	9.39	10.39	11.39	12.39
Elliott Heads/Sims Rds	8.42	9.42	10.42	11.42	12.42	1.42	2.42	8.42	9.42	10.42	11.42	12.42
Hunter St/Sims Rd	8.44	9.44	10.44	11.44	12.44	1.44	2.44	8.44	9.44	10.44	11.44	12.44
Walker/Water Sts	8.46	9.46	10.46	11.46	12.46	1.46	2.46	8.46	9.46	10.46	11.46	12.46
Bundaberg Plaza	8.51	9.51	10.51	11.51	12.51	1.51	2.51	8.51	9.51	10.51	11.51	12.51
Woongarra St arrivals												
Civic Centre / Suncorp / Target	8.54	9.54	10.54	11.54	12.54	1.54	2.54	8.54	9.54	10.54	11.54	12.54

Route 1A



City to Stockland servicing Hospitals, Argyle Gardens

major stops	Monday to Friday							Saturday			
	am	am	am	am	pm	pm	pm	am	am	am	am
Woongarra St departures											
IGA / Church / Library	8.55	9.55	10.55	11.55	12.55	1.55	2.55	8.55	9.55	10.55	11.55
Hinkler Central	9.00	10.00	11.00	12.00	1.00	2.00	3.00	9.00	10.00	11.00	12.00
Friendlies Hospital	9.03	10.03	11.03	12.03	1.03	2.03	3.03	9.03	10.03	11.03	12.03
Mulgrave/Electra Sts	9.05	10.05	11.05	12.05	1.05	2.05	3.05	9.05	10.05	11.05	12.05
Bundaberg Base Hospital	9.10	10.10	11.10	12.10	1.10	2.10	3.10	9.10	10.10	11.10	12.10
Mater Hospital	9.12	10.12	11.12	12.12	1.12	2.12	3.12	9.12	10.12	11.12	12.12
Blue Care Riverlea	9.14	10.14	11.14	12.14	1.14	2.14	3.14	9.14	10.14	11.14	12.14
Avoca/Duffy Sts	9.16	10.16	11.16	12.16	1.16	2.16	3.16	9.16	10.16	11.16	12.16
Avoca/Smith Rds	9.18	10.18	11.18	12.18	1.18	2.18	3.18	9.18	10.18	11.18	12.18
Argyle Gardens	9.20	10.20	11.20	12.20	1.20	2.20	3.20	9.20	10.20	11.20	12.20
Stockland	9.25	10.25	11.25	12.25	1.25	2.25	3.25	9.25	10.25	11.25	12.25

Route 1B



Stockland to City servicing Argyle Gardens, Hospitals

major stops	Monday to Friday							Saturday			
	am	am	am	am	am	pm	pm	am	am	am	am
Stockland	7.55	8.55	9.55	10.55	11.55	12.55	1.55	8.55	9.55	10.55	11.55
Argyle Gardens	8.00	9.00	10.00	11.00	12.00	1.00	2.00	9.00	10.00	11.00	12.00
Smiths Rd	8.02	9.02	10.02	11.02	12.02	1.02	2.02	9.02	10.02	11.02	12.02
Avoca/Duffy Sts	8.04	9.04	10.04	11.04	12.04	1.04	2.04	9.04	10.04	11.04	12.04
Blue Care Riverlea	8.06	9.06	10.06	11.06	12.06	1.06	2.06	9.06	10.06	11.06	12.06
Mater Hospital	8.07	9.07	10.07	11.07	12.07	1.07	2.07	9.07	10.07	11.07	12.07
Bundaberg Base Hospital	8.08	9.08	10.08	11.08	12.08	1.08	2.08	9.08	10.08	11.08	12.08
Branyan Dr/Bourbong St	8.10	9.10	10.10	11.10	12.10	1.10	2.10	9.10	10.10	11.10	12.10
Electra/Mulgrave Sts	8.11	9.11	10.11	11.11	12.11	1.11	2.11	9.11	10.11	11.11	12.11
Friendlies Hospital	8.13	9.13	10.13	11.13	12.13	1.13	2.13	9.13	10.13	11.13	12.13
Bundaberg Plaza	8.16	9.16	10.16	11.16	12.16	1.16	2.16	9.16	10.16	11.16	12.16
Woongarra St arrivals											
Civic Centre / Suncorp / Target	8.21	9.21	10.21	11.21	12.21	1.21	2.21	9.21	10.21	11.21	12.21

Note No services Sundays or public holidays.

Route
2



Stockland to City
servicing Svensson Heights

major stops	Monday to Friday									Saturday				
	am	am	am	am	am	pm	pm	pm	pm	am	am	am	am	pm
Stockland	7.30	8.30	9.30	10.30	11.30	12.30	1.30	2.30	3.30	8.30	9.30	10.30	11.30	12.30
Johnston/Warrell Sts	7.32	8.32	9.32	10.32	11.32	12.32	1.32	2.32	3.32	8.32	9.32	10.32	11.32	12.32
Takalvan/Watkin Sts	7.34	8.34	9.34	10.34	11.34	12.34	1.34	2.34	3.34	8.34	9.34	10.34	11.34	12.34
Gracehaven Home	7.35	8.35	9.35	10.35	11.35	12.35	1.35	2.35	3.35	8.35	9.35	10.35	11.35	12.35
Svensson St shops (opp)	7.37	8.37	9.37	10.37	11.37	12.37	1.37	2.37	3.37	8.37	9.37	10.37	11.37	12.37
Page St/Dr Mays Rd	7.38	8.38	9.38	10.38	11.38	12.38	1.38	2.38	3.38	8.38	9.38	10.38	11.38	12.38
Branyan St	7.40	8.40	9.40	10.40	11.40	12.40	1.40	2.40	3.40	8.40	9.40	10.40	11.40	12.40
TAFE/Falldt St	7.43	8.43	9.43	10.43	11.43	12.43	1.43	2.43	3.43	8.43	9.43	10.43	11.43	12.43
Maynard Rd/Maryborough St	7.46	8.46	9.46	10.46	11.46	12.46	1.46	2.46	3.46	8.46	9.46	10.46	11.46	12.46
Bundaberg Plaza	7.50	8.50	9.50	10.50	11.50	12.50	1.50	2.50	3.50	8.50	9.50	10.50	11.50	12.50
Woongarra St arrivals														
Civic Centre / Suncorp / Target	7.54	8.54	9.54	10.54	11.54	12.54	1.54	2.54	3.54	8.54	9.54	10.54	11.54	12.54

Route
2A



City to Kepnock
servicing Bundaberg South

major stops	Monday to Friday								Saturday			
	am	am	am	am	am	pm	pm	pm	am	am	am	am
Woongarra St departures												
IGA / Church / Library	7.56	8.56	9.56	10.56	11.56	12.56	1.56	2.56	8.56	9.56	10.56	11.56
Hinkler Central	8.00	9.00	10.00	11.00	12.00	1.00	2.00	3.00	9.00	10.00	11.00	12.00
Walker St/Pitt St	8.03	9.03	10.03	11.03	12.03	1.03	2.03	3.03	9.03	10.03	11.03	12.03
Moncrieff/Boundary Sts	8.05	9.05	10.05	11.05	12.05	1.05	2.05	3.05	9.05	10.05	11.05	12.05
Elliott Hds Rd/Churchward St	8.08	9.08	10.08	11.08	12.08	1.08	2.08	3.08	9.08	10.08	11.08	12.08
Greenwood St/Kepnock Rd	8.10	9.10	10.10	11.10	12.10	1.10	2.10	3.10	9.10	10.10	11.10	12.10
Totten/Lewis Sts	8.15	9.15	10.15	11.15	12.15	1.15	2.15	3.15	9.15	10.15	11.15	12.15
Novakoski St/Walker St	8.16	9.16	10.16	11.16	12.16	1.16	2.16	3.16	9.16	10.16	11.16	12.16
Fiveways	8.18	9.18	10.18	11.18	12.18	1.18	2.18	3.18	9.18	10.18	11.18	12.18
Burnett/Water/George Sts	8.20	9.20	10.20	11.20	12.20	1.20	2.20	3.20	9.20	10.20	11.20	12.20
Woongarra St arrivals												
IGA / Church / Library	8.25	9.25	10.25	11.25	12.25	1.25	2.25	3.25	9.25	10.25	11.25	12.25

Route
2B



City to Stockland
servicing Norville, Svenssons Heights

major stops	Monday to Friday									Saturday				
	am	am	am	am	am	pm	pm	pm	pm	am	am	am	am	pm
Woongarra St departures														
IGA / Church / Library	7.25	8.25	9.25	10.25	11.25	12.25	1.25	2.25	3.25	8.25	9.25	10.25	11.25	12.25
Hinkler Central	7.29	8.29	9.29	10.29	11.29	12.29	1.29	2.29	3.29	8.29	9.29	10.29	11.29	12.29
Maryborough St/Maynard Rd	7.31	8.31	9.31	10.31	11.31	12.31	1.31	2.31	3.31	8.31	9.31	10.31	11.31	12.31
Falldt St/TAFE	7.35	8.35	9.35	10.35	11.35	12.35	1.35	2.35	3.35	8.35	9.35	10.35	11.35	12.35
Walker/Branyan Sts	7.36	8.36	9.36	10.36	11.36	12.36	1.36	2.36	3.36	8.36	9.36	10.36	11.36	12.36
Branyan St/Dr Mays Rd	7.38	8.38	9.38	10.38	11.38	12.38	1.38	2.38	3.38	8.38	9.38	10.38	11.38	12.38
Dr Mays Rd/Page St	7.40	8.40	9.40	10.40	11.40	12.40	1.40	2.40	3.40	8.40	9.40	10.40	11.40	12.40
Svensson St Shops	7.42	8.42	9.42	10.42	11.42	12.42	1.42	2.42	3.42	8.42	9.42	10.42	11.42	12.42
Spence/Churchill/Parry Sts	7.43	8.43	9.43	10.43	11.43	12.43	1.43	2.43	3.43	8.43	9.43	10.43	11.43	12.43
Gracehaven Home	7.44	8.44	9.44	10.44	11.44	12.44	1.44	2.44	3.44	8.44	9.44	10.44	11.44	12.44
Williams Rd/Watkin St	7.45	8.45	9.45	10.45	11.45	12.45	1.45	2.45	3.45	8.45	9.45	10.45	11.45	12.45
Warrell/Johnston Sts	7.47	8.47	9.47	10.47	11.47	12.47	1.47	2.47	3.47	8.47	9.47	10.47	11.47	12.47
Argyle Gardens	7.48	8.48	9.48	10.48	11.48	12.48	1.48	2.48	3.48	8.48	9.48	10.48	11.48	12.48
Stockland	7.52	8.52	9.52	10.52	11.52	12.52	1.52	2.52	3.52	8.52	9.52	10.52	11.52	12.52



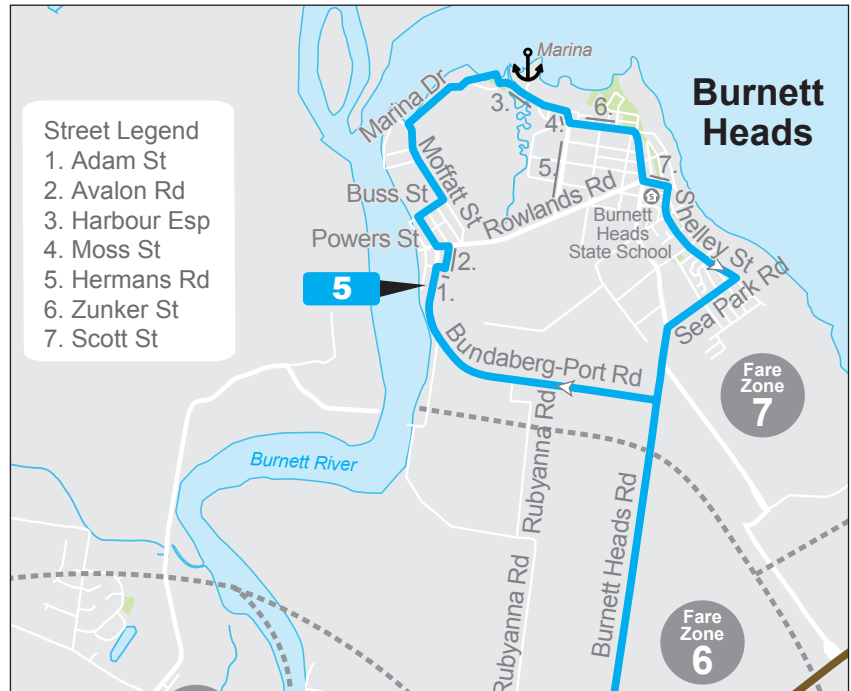
3	Monday to Friday								Saturday		
	am	am	am	am	pm	pm	pm	pm	am	am	pm
major stops											
Woongarra St. depart											
IGA/Church/Library	9.00	10.00	11.00	12.00	1.00	2.00	4.00	10.00	12.00
Hinkler Central	9.04	10.04	11.04	12.04	1.04	2.04	4.04	10.04	12.04
Walker St	9.08	10.08	11.08	12.08	1.08	2.08	4.08	10.08	12.08
Village Life	8.05	9.10	10.10	11.10	12.10	1.10	2.10	4.10	8.05	10.10	12.10
Thomas Thomsen Dr	8.12	9.12	10.12	11.12	12.12	1.12	2.12	4.12	8.12	10.12	12.12
Searle St	8.15	9.15	10.15	11.15	12.15	1.15	2.15	4.15	8.15	10.15	12.15
Pioneer Lodge	8.20	9.20	10.20	11.20	12.20	1.20	2.20	4.20	8.20	10.20	12.20
Heaps St	8.20	9.20	10.20	11.20	12.20	1.20	2.20	4.20	8.20	10.20	12.20
Barolin St	8.25	9.25	10.25	11.25	12.25	1.25	2.25	4.25	8.25	10.25	12.25
Bundaberg Plaza	8.30	9.30	10.30	11.30	12.30	1.30	2.30	4.30	8.30	10.30	12.30
Woongarra St arrive											
Civic Centre/ Suncorp/Target	8.35	9.35	10.35	11.35	12.35	1.35	2.35	4.35	8.35	10.35	12.35

3B	Monday to Friday				Saturday	
	am	am	am	pm	am	am
major stops						
Woongarra St depart						
IGA/Church/Library	8.15	9.30	11.30	1.30	9.30	11.30
Queen/Gavegan Sts	8.20	9.35	11.35	1.35	9.35	11.35
Barber St	8.25	9.40	11.40	1.40	9.40	11.40
Loeskow/Jefferis Sts	8.27	9.42	11.42	1.42	9.42	11.42
Botanic Gardens	8.30	9.45	11.45	1.45	9.45	11.45
Lakes Village	8.32	9.47	11.47	1.47	9.47	11.47
One Mile Rd/Golf Club	8.34	9.49	11.49	1.49	9.49	11.49
Fairways Retirement Living	8.37	9.52	11.52	1.52	9.52	11.52
Hinkler Av/Gavin St	8.40	9.55	11.55	1.55	9.55	11.55
Woongarra St arrivals						
IGA/Church/Library	8.43	9.58	11.58	1.58	9.58	11.58

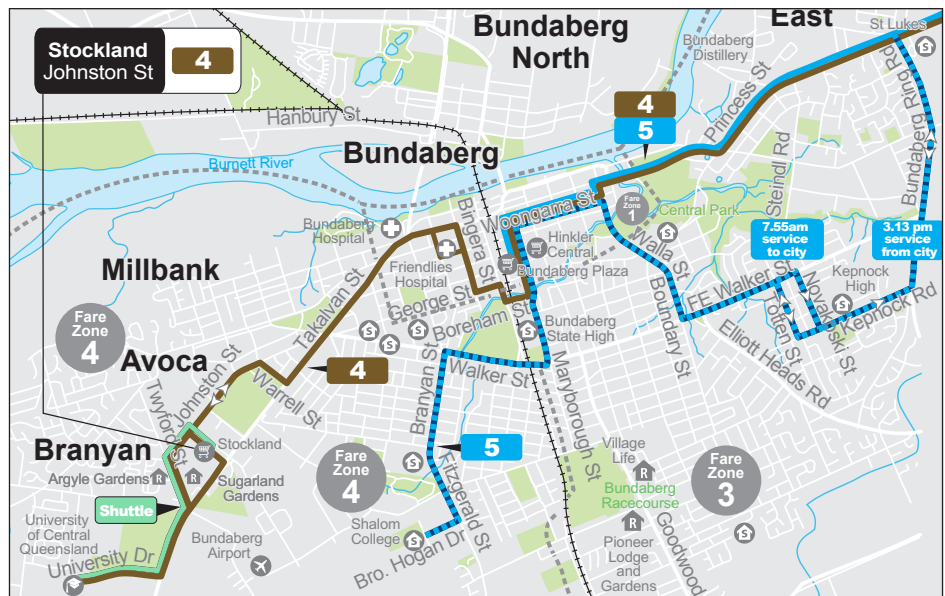
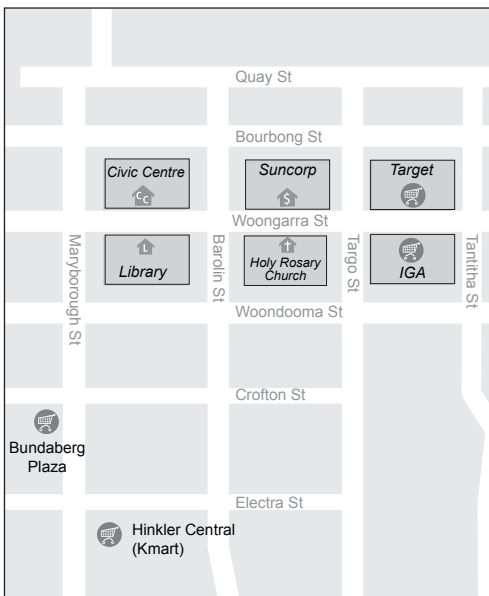
Operates school days only

Route 5 **City to Burnett Heads**
servicing Kepnock, Port

major stops	Monday to Friday						Saturday	
	am	am	am	pm	pm	pm	am	pm
Bundaberg Plaza		8.30	10.30	12.30	2.10	3.13	8.30	12.30
Civic Centre	8.31	10.31	12.31	2.10	3.14	8.31	12.31
Suncorp Arcade	8.32	10.32	12.32	2.11	3.15	8.32	12.32
Target	8.35	10.35	12.35	2.15	3.16	8.35	12.35
Princess St	7.14	8.38	10.38	12.38	2.21	8.38	12.38
Kepnock High	3.30
Kalkie from city	7.18	8.42	10.42	12.42	2.28	3.40	8.42	12.42
Port/Rowlands Rd	7.20	8.53	10.53	12.53	2.37	3.50	8.53	12.53
Port Marina	7.25	8.55	10.55	12.55	2.39	3.52	8.55	12.55
Burnett Hds	7.30	9.00	11.00	1.00	2.42	3.55	9.00	1.00
Burnett Hds SS	7.31	9.05	11.05	1.05	2.44	3.59	9.05	1.05
Shelley St	7.35	9.07	11.07	1.07	2.45	4.00	9.07	1.07
Sea Park Rd	7.39	9.10	11.10	1.10	2.47	4.04	9.10	1.10
Kalkie to city	7.45	9.15	11.15	1.15	2.52*	4.12	9.15	1.15
Kepnock High	7.55
Princess St	9.20	11.20	1.20	2.57*	4.15	9.20	1.20
IGA	8.00	9.30	11.30	1.30	3.05*	4.20	9.30	1.30
Church/Library	8.01	9.31	11.31	1.31	3.06*	4.21	9.31	1.31
Hinkler Central	8.02



*Operates school holidays only





University - Stockland - City - Bargara Beaches - Innes Park North
servicing Hospitals, Argyle Gardens

major stops	Monday to Friday							Saturday				
	am	am	am	pm	pm	pm	pm	am	am	pm	pm	
University	3.55	4.55
Stockland	9.00	10.00	11.00	12.00	1.00	2.00	4.00	5.00	8.00	10.00	12.00	2.00
Takalvan/Walker Street	9.03	10.03	11.03	12.03	1.03	2.03	4.03	5.03	8.03	10.03	12.03	2.03
Friendlies Hospital	9.08	10.08	11.08	12.08	1.08	2.08	4.08	5.08	8.08	10.08	12.08	2.08
Bundaberg Plaza	9.10	10.10	11.10	12.10	1.10	2.10	4.10	5.10	8.10	10.10	12.10	2.10
Civic Centre	9.11	10.11	11.11	12.11	1.11	2.11	4.11	5.11	8.11	10.11	12.11	2.11
Suncorp Arcade	9.12	10.12	11.12	12.12	1.12	2.12	4.12	5.12	8.12	10.12	12.12	2.12
Target	9.15	10.15	11.15	12.15	1.15	2.15	4.15	5.15	8.15	10.15	12.15	2.15
Princess St (Rum Distillery)	9.18	10.18	11.18	12.18	1.18	2.18	4.18	5.18	8.18	10.18	12.18	2.18
Kalkie	9.22	10.22	11.22	12.22	1.22	2.22	4.22	5.22	8.22	10.22	12.22	2.22
Bargara Central	9.30	10.30	11.30	12.30	1.30	2.30	4.30	5.30	8.30	10.30	12.30	2.30
Opposite Police Station	9.32	10.32	11.32	12.32	1.32	2.32	4.32	5.32	8.32	10.32	12.32	2.32
Holland Street	9.33	10.33	11.33	12.33	1.33	2.33	4.33	5.33	8.33	10.33	12.33	2.33
Neilsen Pk Caravan Park	9.33	10.33	11.33	12.33	1.33	2.33	4.33	5.33	8.33	10.33	12.33	2.33
Miller Street	9.33	10.33	11.33	12.33	1.33	2.33	4.33	5.33	8.33	10.33	12.33	2.33
Kelly's Beach	9.35	10.35	11.35	12.35	1.35	2.35	4.35	5.35	8.35	10.35	12.35	2.35
Carlyle Retirement Village	9.40	10.40	11.40	12.40	1.40	2.40	4.40	5.40	8.40	10.40	12.40	2.40
Bargara Lakes	9.42	10.42	11.42	12.42	1.42	2.42	4.42	5.42	8.42	10.42	12.42	2.42
Woongarra Scenic Drive	9.45	10.45	11.45	12.45	1.45	2.45	4.45	5.45	8.45	10.45	12.45	2.45
Innes Park North	9.50	10.50	11.50	12.50	1.50	2.50	4.50	5.50	8.50	10.50	12.50	2.50



Innes Park North - Bargara - City - Stockland - University
servicing Hospitals, Argyle Gardens

major stops	Monday to Friday							Saturday					
	am	am	am	am	am	pm	pm	pm	am	am	pm	pm	
Innes Park North	6.25	7.25	8.55	9.55	10.55	11.55	12.55	1.55	3.55	8.55	10.55	12.55	2.55
Poincianna Dr	6.27	7.27	8.57	9.57	10.57	11.57	12.57	1.57	3.57	8.57	10.57	12.57	2.57
Shoreline Crescent	6.28	7.28	9.00	10.00	11.00	12.00	1.00	2.00	4.00	9.00	11.00	1.00	3.00
Plymouth/Wilfred Sts	6.29	7.29	9.03	10.03	11.03	12.03	1.03	2.03	4.03	9.03	11.03	1.03	3.03
Wilfred St	6.30	7.29	9.04	10.04	11.04	12.04	1.04	2.04	4.04	9.04	11.04	1.04	3.04
Bargara Lakes	6.30	7.30	9.05	10.05	11.05	12.05	1.05	2.05	4.05	9.05	11.05	1.05	3.05
Carlyle Village	6.32	7.32	9.07	10.07	11.07	12.07	1.07	2.07	4.07	9.07	11.07	1.07	3.07
Burnett Shire Office	6.33	7.33	9.09	10.09	11.09	12.09	1.09	2.09	4.09	9.09	11.09	1.09	3.09
Kelly's Beach/Crawford Pk	6.34	7.34	9.10	10.10	11.10	12.10	1.10	2.10	4.10	9.10	11.10	1.10	3.10
Miller Street	6.35	7.35	9.11	10.11	11.11	12.11	1.11	2.11	4.11	9.11	11.11	1.11	3.11
Holland/Whalley Sts	6.36	7.36	9.12	10.12	11.12	12.12	1.12	2.12	4.12	9.12	11.12	1.12	3.12
Neilsen Pk Caravan Park	6.36	7.36	9.15	10.15	11.15	12.15	1.15	2.15	4.15	9.15	11.15	1.15	3.15
Holland St/Bauer St	6.40	7.40	9.20	10.20	11.20	12.20	1.20	2.20	4.20	9.20	11.20	1.20	3.20
Bargara Central	6.42	7.42	9.25	10.25	11.25	12.25	1.25	2.25	4.25	9.25	11.25	1.25	3.25
Bargara Rd/The Hummock	6.45	7.45	9.28	10.28	11.28	12.28	1.28	2.28	4.28	9.28	11.28	1.28	3.28
Kalkie	6.48	7.48	9.30	10.30	11.30	12.30	1.30	2.30	4.30	9.30	11.30	1.30	3.30
East End shops	6.50	7.50	9.32	10.32	11.32	12.32	1.32	2.32	4.32	9.32	11.32	1.32	3.32
Princess St/Rum Distillery	6.55	7.55	9.35	10.35	11.35	12.35	1.35	2.35	4.35	9.35	11.35	1.35	3.35
IGA (City)	7.05	8.05	9.39	10.39	11.39	12.39	1.39	2.39	4.39	9.39	11.39	1.39	3.39
Church/library	7.07	8.07	9.40	10.40	11.40	12.40	1.40	2.40	4.40	9.40	11.40	1.40	3.40
Hinkler Central	7.08	8.08	9.43	10.43	11.43	12.43	1.43	2.43	4.43	9.43	11.43	1.43	3.43
Friendlies Hospital	7.10	8.10	9.45	10.45	11.45	12.45	1.45	2.45	4.45	9.45	11.45	1.45	3.45
Takalvan/Walker Street	7.12	8.12	9.47	10.47	11.47	12.47	1.47	2.47	4.47	9.47	11.47	1.47	3.47
CQUniversity	7.15	8.20	4.55
Stockland	7.18	8.25	10.00	11.00	12.00	1.00	2.00	3.00	5.00	10.00	12.00	2.00	4.00

Services arriving at Stockland at 10am and 11am, and 12pm, 1pm and 2pm continue as shuttle services to Central Qld University

Stockland – University shuttle						
Monday to Friday						
major stops	am	am	am	pm	pm	pm
Stockland	9.00	10.00	11.00	12.00	1.00	2.00
CQUniversity	9.05	10.05	11.05	12.05	1.05	2.05
Argyle Gardens	9.10	10.10	11.10	12.10	1.10	2.10
Stockland	9.25	10.25	11.25	12.25	1.25	2.25

